



# Origin of the Ricochet Area Munitions Response Site and the Military Munitions Response Program

J. Kimberly Harriz  
NGB-ARE-1  
703-607-7991

# AGENDA

Military Munitions Response Program (MMRP)

Army National Guard (ARNG) MMRP Sites

Fort Indiantown Gap MMRP Inventory and Site  
Inspection

# DoD's Military Munitions Response Program

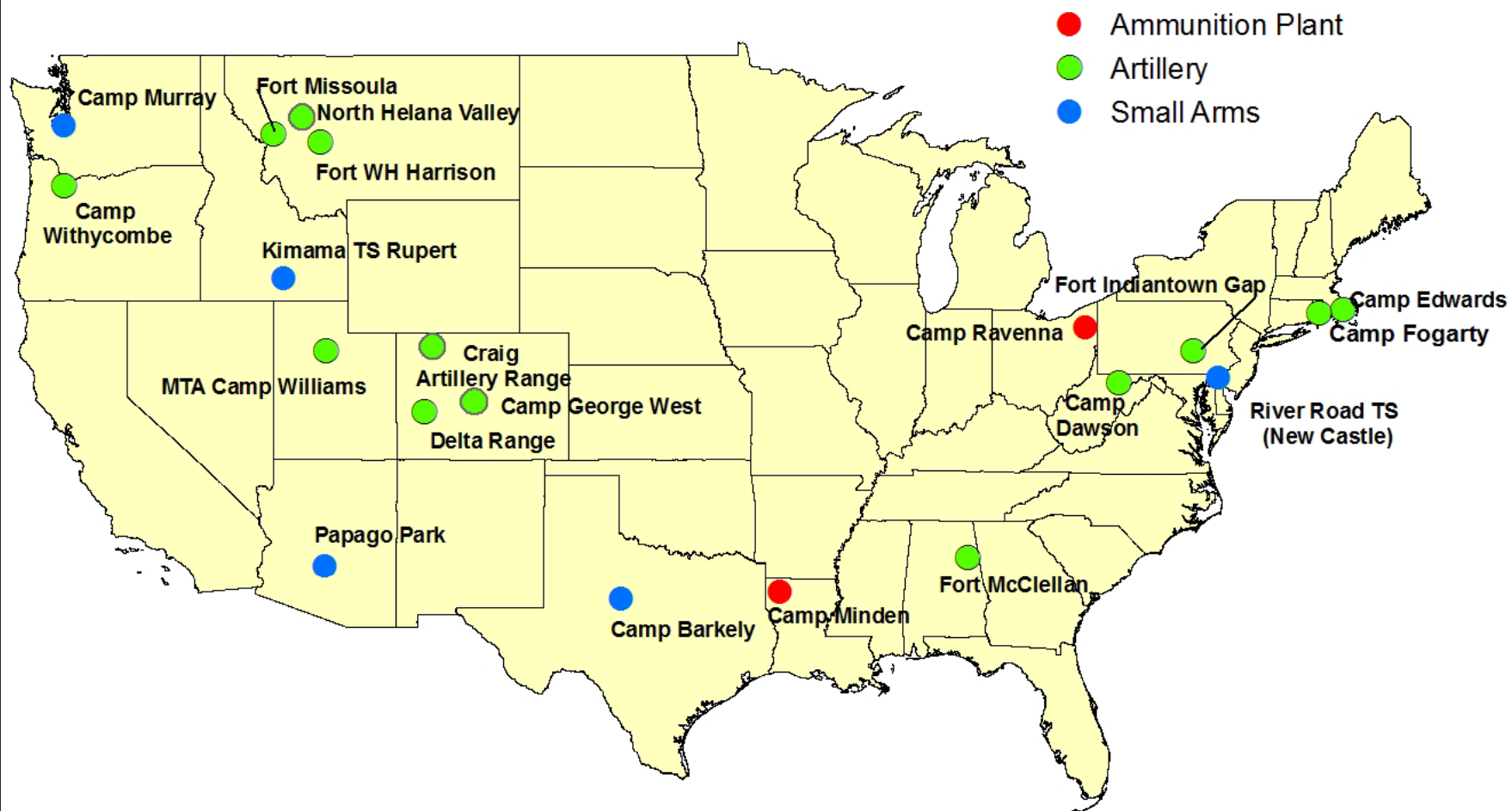
## Established by:

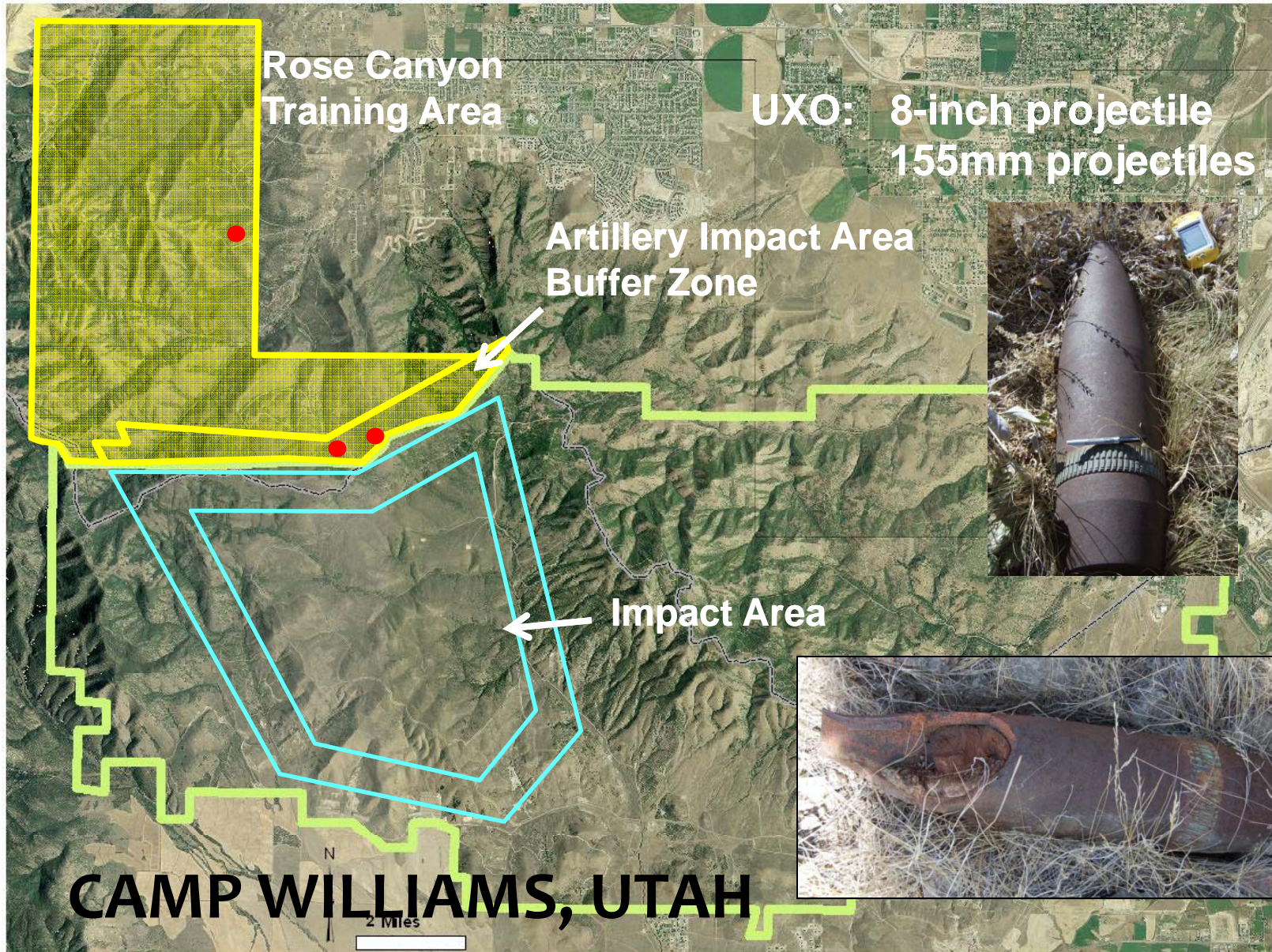
- 2001 Defense Environmental Restoration Program (DERP) Guidance (10 U.S.C. 2701).
- FY02 National Defense Authorization Act. Sections 311 & 312 (10 U.S.C 2710).

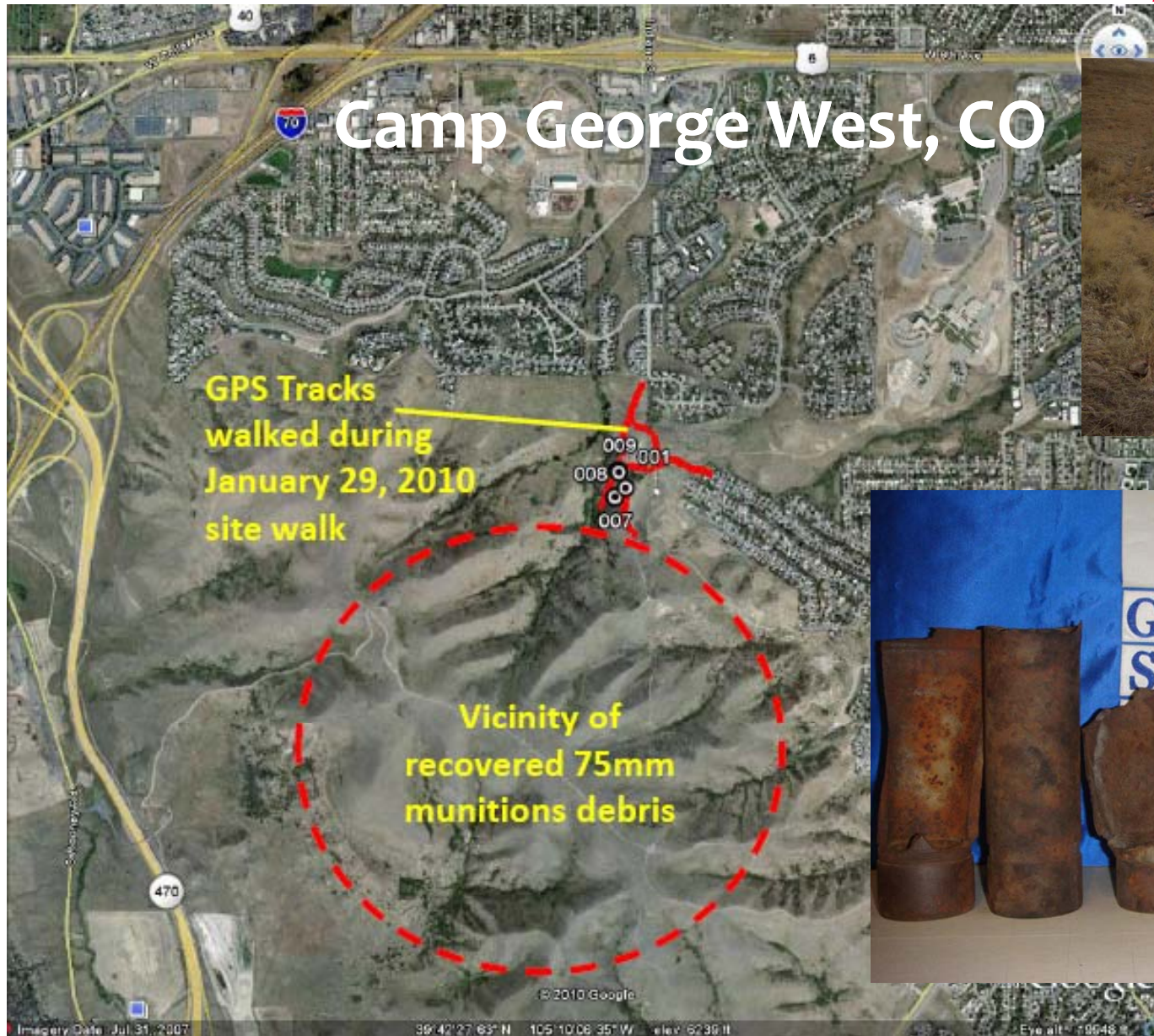
## Requires:

- Inventory of non-operational **Defense Sites**, known or suspected to have **Unexploded Ordnance (UXO)**, **Discarded Military Munitions (DMM)** or **munitions constituents**.
- Implementation of appropriate Response Actions to reduce risk to human health and the environment.

# Army National Guard Military Munitions Response Program Active Sites



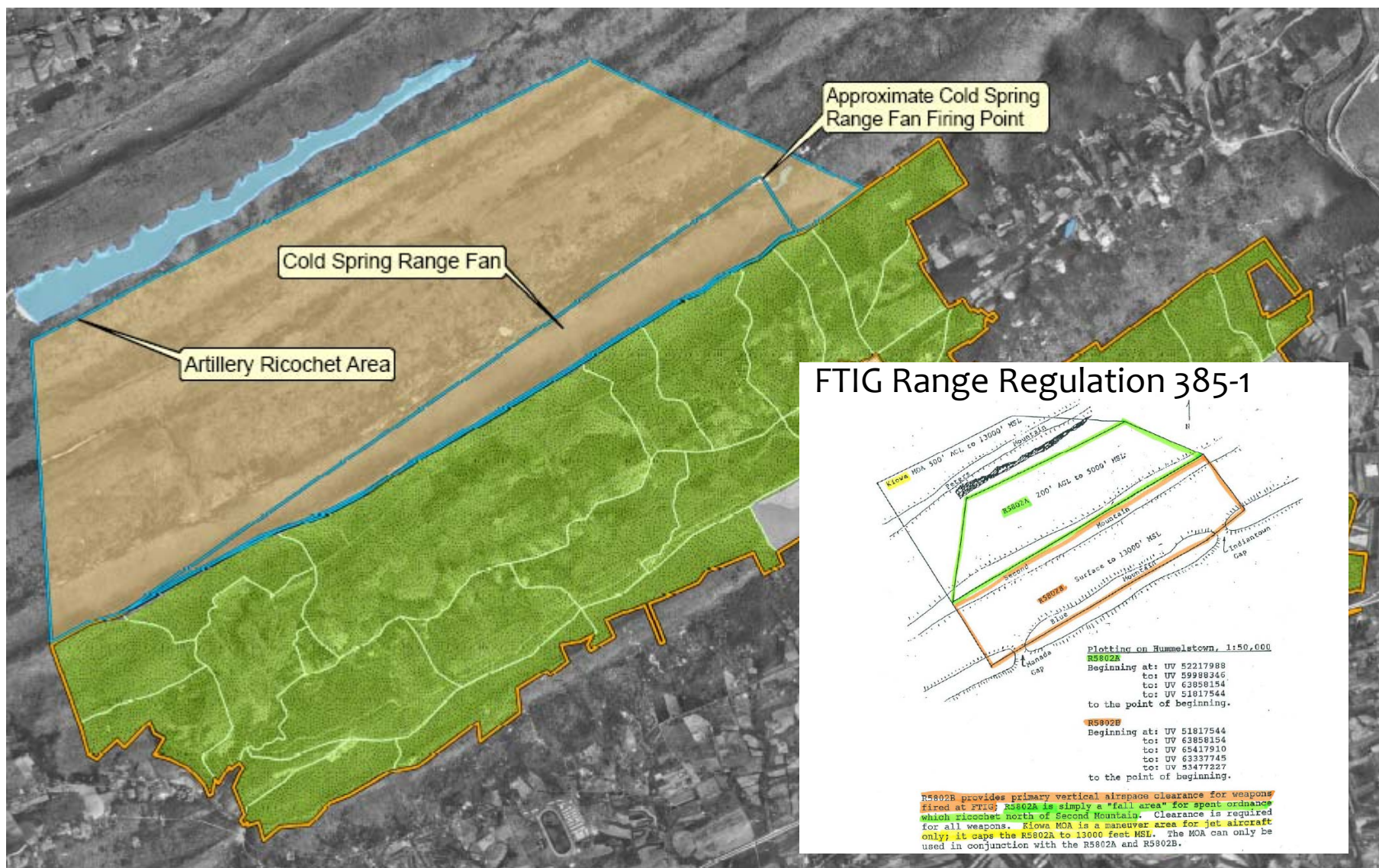




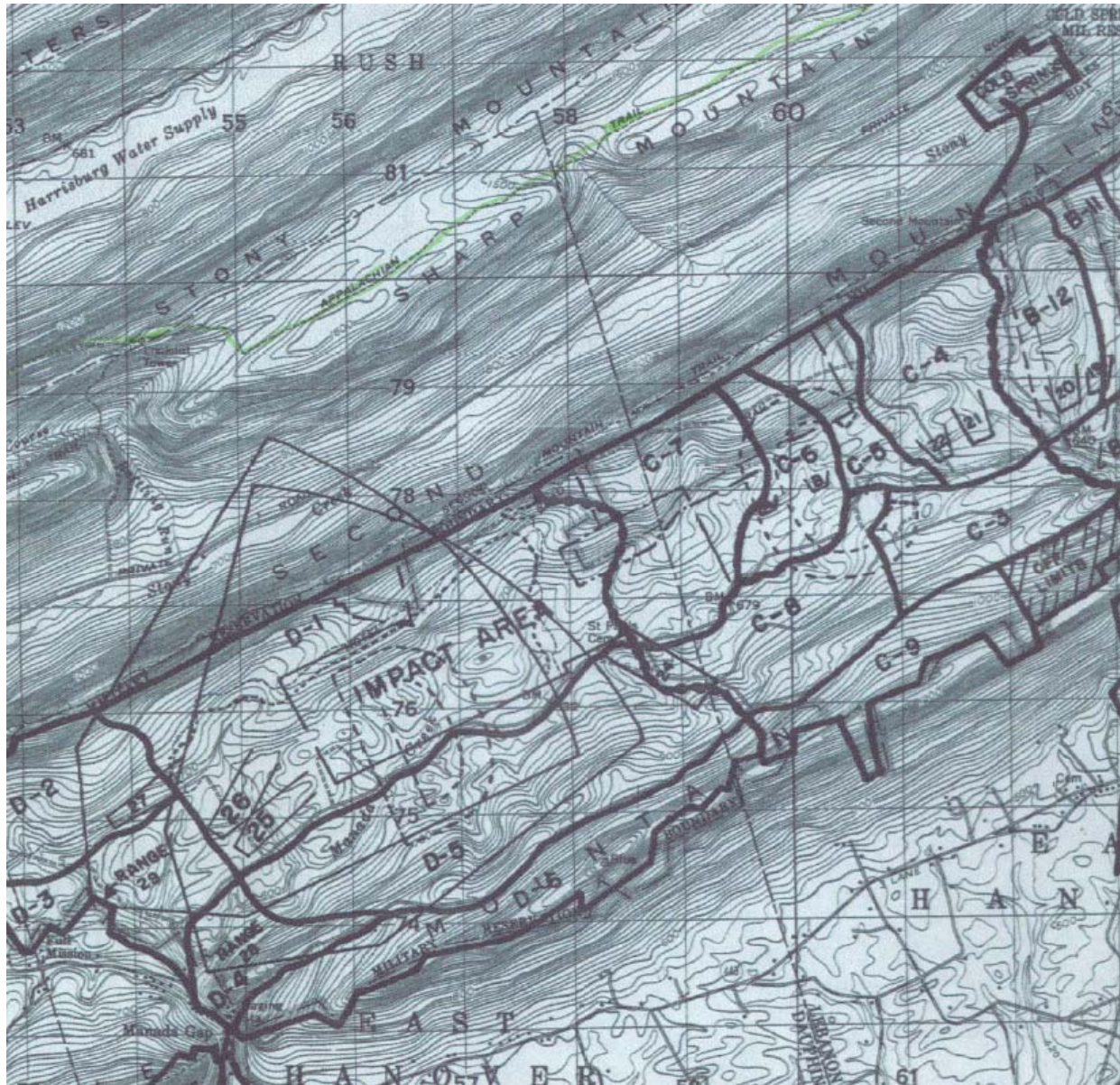
# FORT INDIANTOWN GAP MMRP

## Inventory and Site Inspection

- 2003 - Closed, Transferred, and Transferring (CTT) Range/Site Inventory Report.
  - Artillery Ricochet Area – 1995 US Army Safety Regulation 385-1 for FIG: Restricted Airspace R5802A – “fall area for spent ordnance ricocheting north of Second Mountain”.
  - Cold Springs Range Fan – Artillery Firing Point 1940-1970.
- 2007 – Historical Record Review.
  - Ricochet Area MRS – Combined 2 sites. Eliminated area northwest of Stony Mountain.
- 2009 – Site Inspection Report





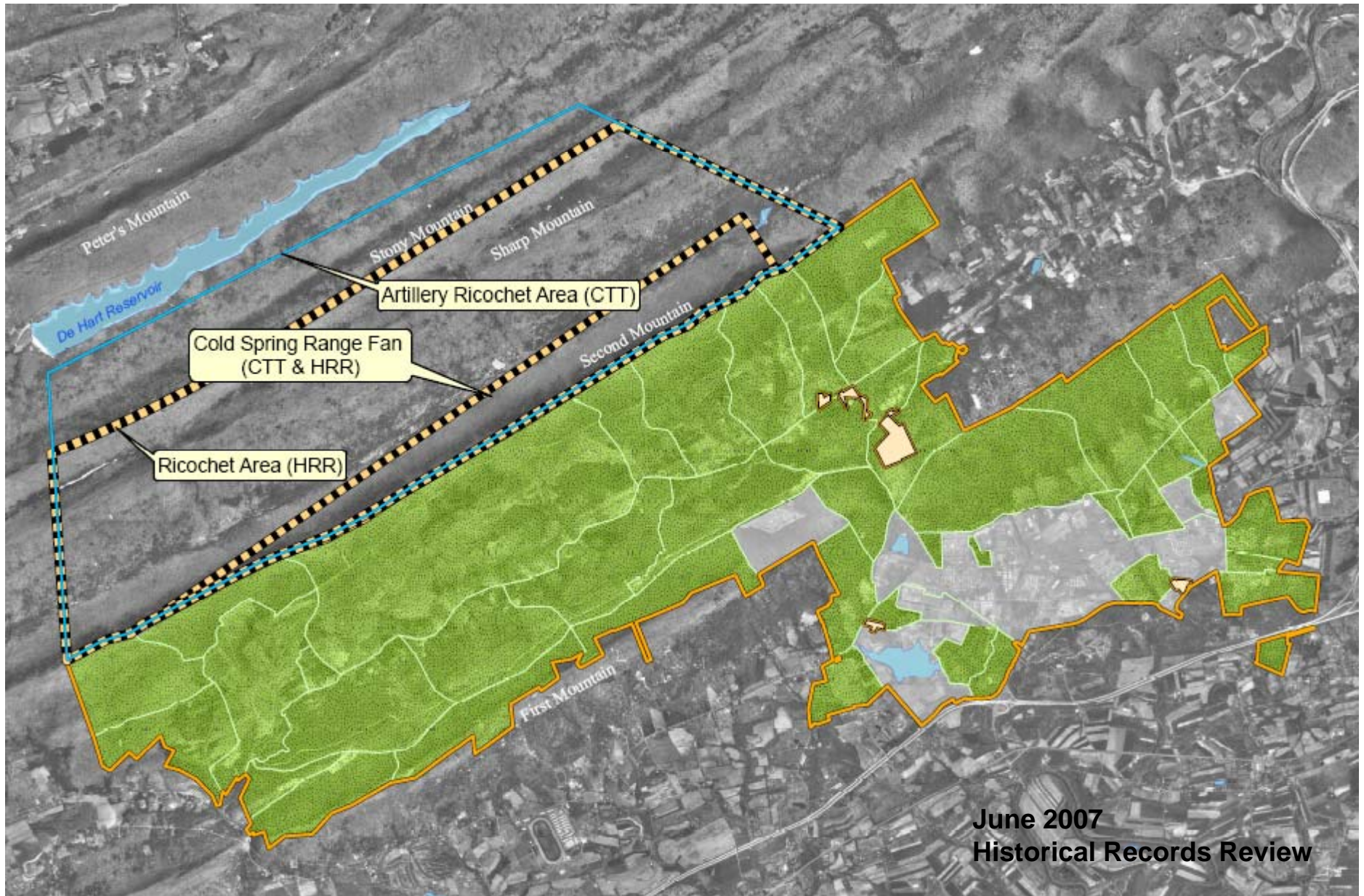


1956 Hummelstown  
Quadrangle Map  
With FIG Range  
Overlay

# FORT INDIANTOWN GAP MMRP

## Inventory and Site Inspection

- 2003 - Closed, Transferred, and Transferring (CTT) Range/Site Inventory Report.
  - Artillery Ricochet Area – 1995 US Army Safety Regulation 385-1 for FIG: Restricted Airspace R5802A – “fall area for spent ordnance ricocheting north of Second Mountain”.
  - Cold Springs Range Fan – Artillery Firing Point 1940-1970.
- 2007 – Historical Record Review.
  - Ricochet Area MRS – Combined 2 sites. Eliminated area northwest of Stony Mountain.
- 2009 – Site Inspection Report.



AI8-5

Questions?

Kim Harriz

Kim.harriz@us.army.mil

703-607-7991

08/01/2005